



VISAYAS-MINDANAO M&E NETWORK FORUM

03 December 2024 | Limketkai Luxe Hotel

Theme:

"Closing the Loop: Towards Evidenced-based Philippine/Regional Development Plan (P/RDP) Midterm
Updating"



Current Landscape of M&E in BARMM

Presented by:

Nomaire P. Mustapha

Chief, M and E Division, BPDA-BARMM

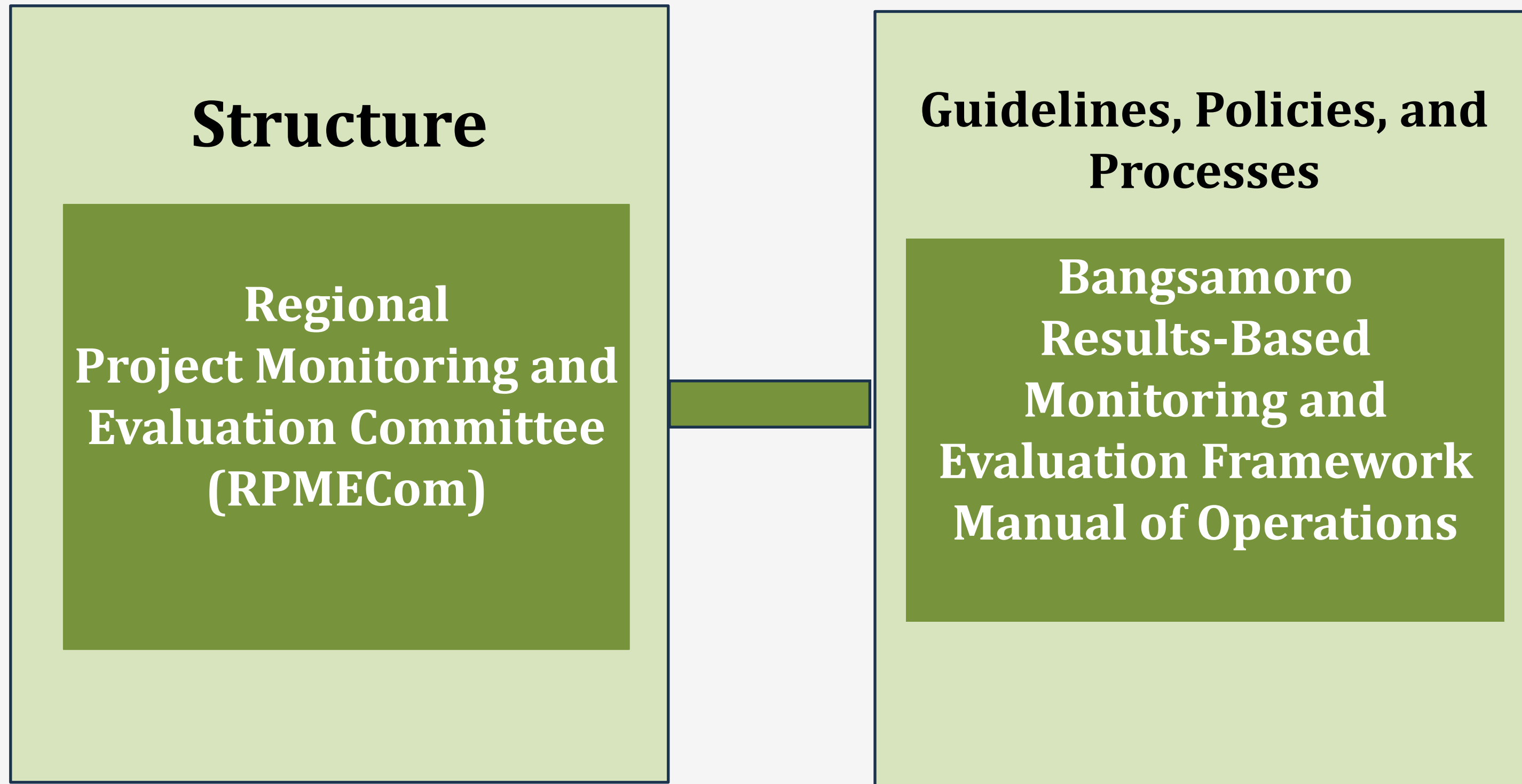
Presentation Outline

- Background and Legal Bases
- Mechanisms
- Overall Framework
- Methodology
- Data Management
- Challenges
- Ways Forward

LEGAL BASES

- **Section 4, Article XIII of Republic Act No. 11054 also known as the Bangsamoro Organic Law (BOL)** provides for the creation of the Bangsamoro Economic and Development Council (BEDC) to serve as planning, monitoring and coordinating agency of the Bangsamoro Government.
- **Section 3 of Bangsamoro Autonomy Act (BAA) No. 6** establishes the BEDC to serve as the socio-economic planning, monitoring and coordinating agency for all development plans, programs and projects of the Bangsamoro Government.
- **Section 15 of BAA No. 13 or the Bangsamoro Administrative Code** mandates the BEDC to monitor and evaluate all development programs and projects implemented by the national government, Bangsamoro ministries/line agencies/offices (BMOAs), local government units (LGUs), and government owned and/or controlled corporations (GOCCs) in the BARMM.
- **Rule VI, Section 5 of BEDC Resolution No. 1 Series of 2020** created the BEDC Special Committees to assist the Council on special concerns, which include the Regional Project Monitoring and Evaluation Committee (RPMECom).

MECHANISMS



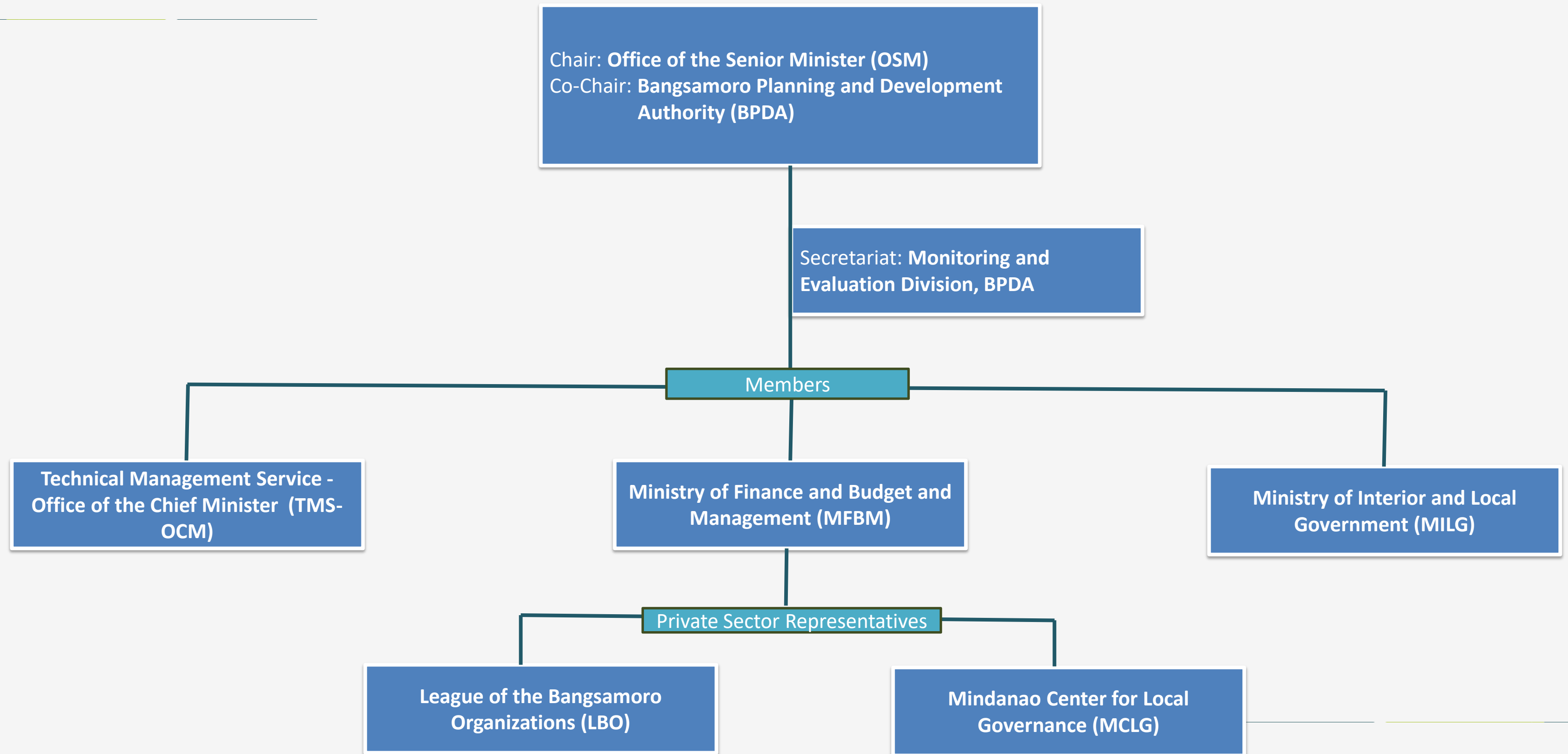
The Regional Project Monitoring and Evaluation Committee (RPMECom)

The **RPMECom** is a special committee of the BEDC mandated to monitor all development programs/projects implemented by the BMOAs, LGUs, and GOCCs in the BARMM.

These projects may be funded by the National Government with or without foreign assistance or financed purely by the Bangsamoro Government or from local revenues of its component LGUs. These include the following:

1. Projects under the General Appropriations Act of the Bangsamoro (GAAB) and other special funds intended for the BARMM;
2. Projects which comprise the approved National Infrastructure Program with component in the BARMM;
3. Projects undertaken by GOCCs; with subsidy or equity contribution from the Bangsamoro government; and
4. Projects implemented by LGUs, with budgetary assistance from the Bangsamoro Government.

COMPOSITION OF RPMECom




The Bangsamoro Results-Based M&E Framework

Manual of Operations

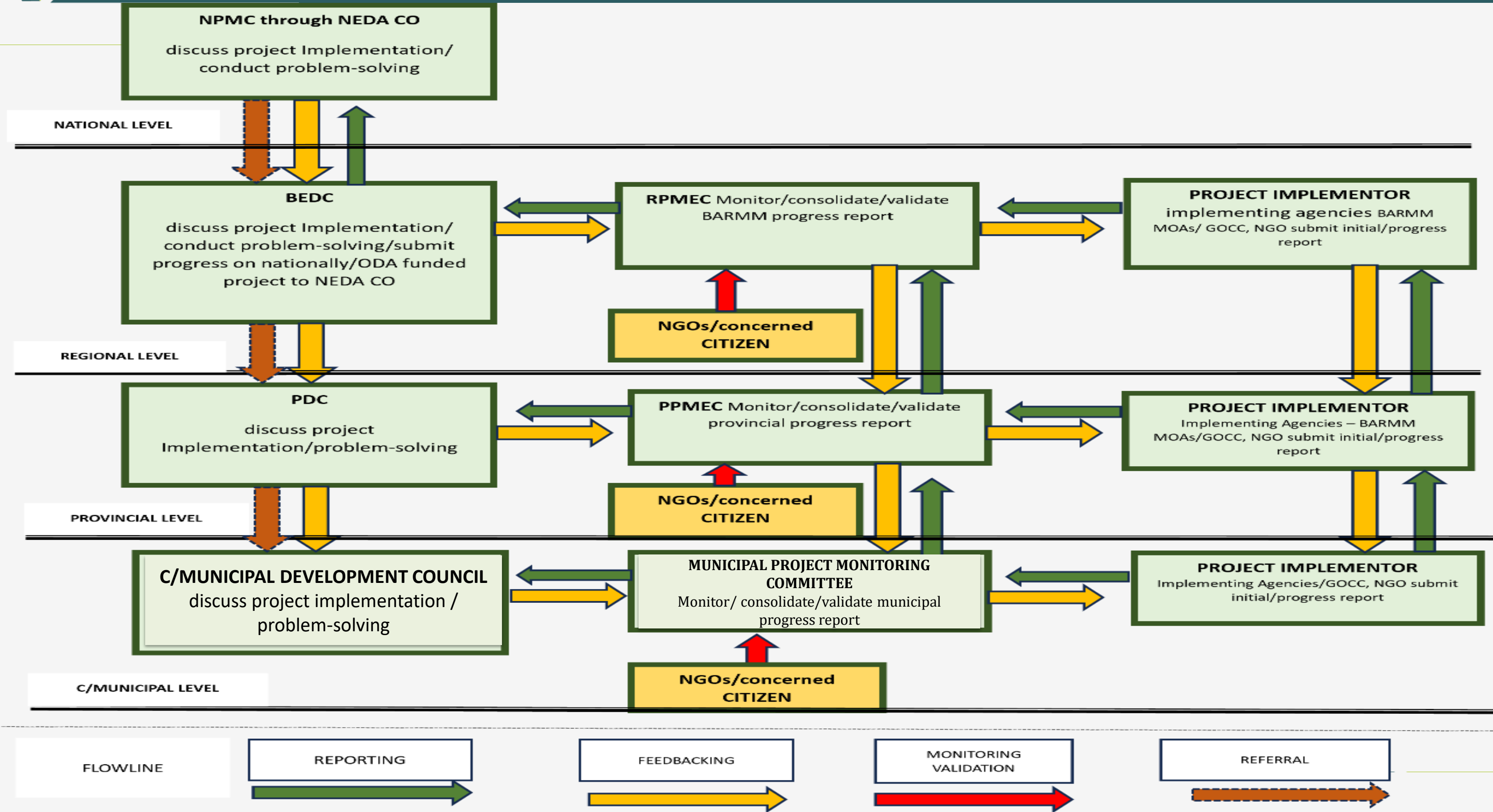
- The **BRBMEF Manual of Operations** is crafted for sustainable and thriving environments for the Bangsamoro Autonomous Region in Muslim Mindanao program which is being implemented in all sectors. To ensure that information needed to manage and adjust the program is available, a monitoring and evaluation system is being set up to cover all levels, from community to regional.
- This manual describes specific information on planning, organizing, carrying out, and reporting on the M&E activities. A set of matrices and detailed indicator datasheets specific to gain access for the investors and stakeholders. Preparing this manual drew upon a wide range of other manuals and guidelines prepared by multilateral agencies funding development projects across all sectors, including foreign-funded organizations.



Specifically, the manual aims to:

1. Provide operational guidelines for the integration, coordination and linkage of all monitoring and evaluation activities in the BARMM;
 2. Provide up-to-date information on the overall status of project implementation at the regional and local levels for planning and budget allocation, including employment generation of the various programs and projects;
 3. Facilitate the identification of problems/issues that hamper the project implementation for remedial actions at the regional and local levels and to elevate unresolved issues and problems at the national level for the projects funded by the national government or Official Development Assistance (ODA) with a component for BARMM;
 4. Institutionalize problem-solving sessions as a mechanism to address issues and concerns related to the implementation of programs and projects;
 5. Provide information on lessons learned in project implementation for planning and implementation of future similar projects;
 6. Assess and ascertain whether projects implemented are supportive of the Bangsamoro development thrusts and priorities; and,
 7. Provide a venue for greater participation of non-government organizations (NGOs) and other relevant stakeholders in the development progress of the BARMM.
- 

OVERALL FRAMEWORK



METHODOLOGY

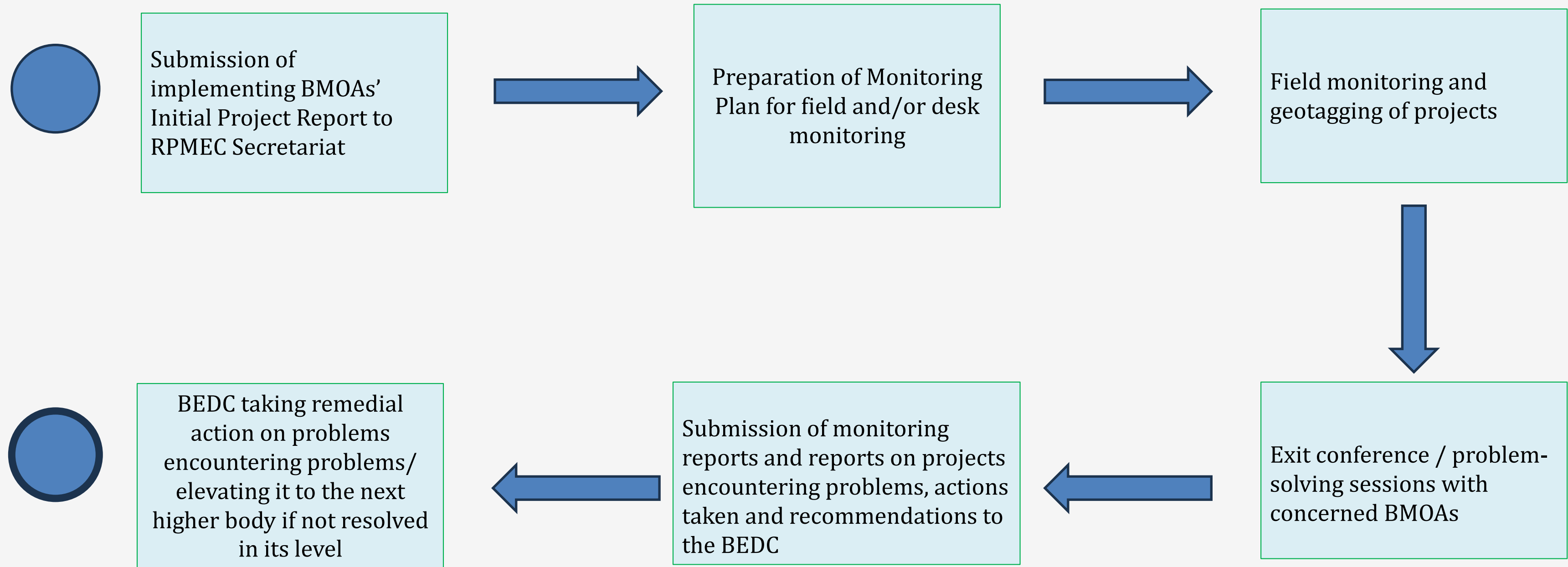
The background features abstract geometric shapes in teal and lime green. A large teal shape is in the top right corner. A lime green shape is in the bottom left corner. A large teal shape is in the bottom right corner. A lime green shape is in the middle right area. A white shape is in the top left area. A teal shape is in the middle left area. A lime green shape is in the middle right area. A teal shape is in the bottom right corner.

DATA-GATHERING TOOLS

RPMES Forms

 KoboToolbox

PROCESS



Coordination Meetings with Implementing BMOAs



Field Monitoring and Geotagging

MAGUINDANAO DEL SUR



Construction of Barangay Health Station with Birthing Facility in Damalasak, Pagalungan



Construction of Multi-Purpose Covered Court in Shariff Aguak

MAGUINDANAO DEL NORTE



Construction Of Covered Court (Option 2) in Brav. Piacalaan



Concreting of Brgy. Manion Road (Phase II) in Parang



Field Monitoring and Geotagging

LANAO DEL SUR



Construction of 100 units core shelter with light and water component in Marawi City



Construction of 2nd Floor of Wao District Hospital Phase 1 in Western Wao

BASILAN



Construction of School Building Classrooms at Guinanta/Magcawa Elementary School, Basilan Division



Construction of Water System Level II in Brgy. Cabangalan



Field Monitoring and Geotagging

SULU



Construction of Bagsak fish port in Parang,
Sulu



Construction Of Provincial TTMF in Poblacion,
Maimbung

TAWI-TAWI



Construction of Cold Storage Room in Lamion, Bongao



Construction of Shore Protection in Bakong-Gagasan, Simunul



Exit Conference & Problem-Solving Sessions with Concerned BMOAs



DATA-MANAGEMENT

The background features abstract geometric shapes in shades of green and teal. A large, light green shape dominates the right side, with a teal shape partially visible behind it. On the left, there's a teal shape with a curved bottom edge. The overall design is modern and minimalist.

Knowledge management initiative in support of data-driven planning and decision-making in the Bangsamoro Region



The *Bangsamoro Knowledge Portal* managed by the *BPDA* is an open-source platform for all the **Socioeconomic and Spatial** data, information, and knowledge products related to the *Bangsamoro Autonomous Region in Muslim Mindanao*.



The ***KoboToolBox System*** also managed by the *BPDA* is an open-source platform for all the monitored and geotagged projects in the Bangsamoro Region.

Challenges

- ❖ Institutional Challenges
- ❖ Technical Capacity
- ❖ Data Systems
- ❖ Harmonizing ODA M&E
- ❖ Stakeholder Engagement

Ways Forward

- ❖ Approval and Operationalization of the BRBME Manual of Operations
- ❖ Strengthen Institutional Capacities
- ❖ Leverage Technology for Data Management
- ❖ Develop a Dedicated ODA M&E Framework
- ❖ Strengthen Stakeholder Engagement

The background features abstract geometric shapes in shades of green and teal. A large teal triangle is in the top right, and a large green triangle is in the bottom right. A white diagonal band runs from the top left towards the bottom right. In the bottom left, there is a green shape with a curved teal border.

**Shukran
& Wassalam**